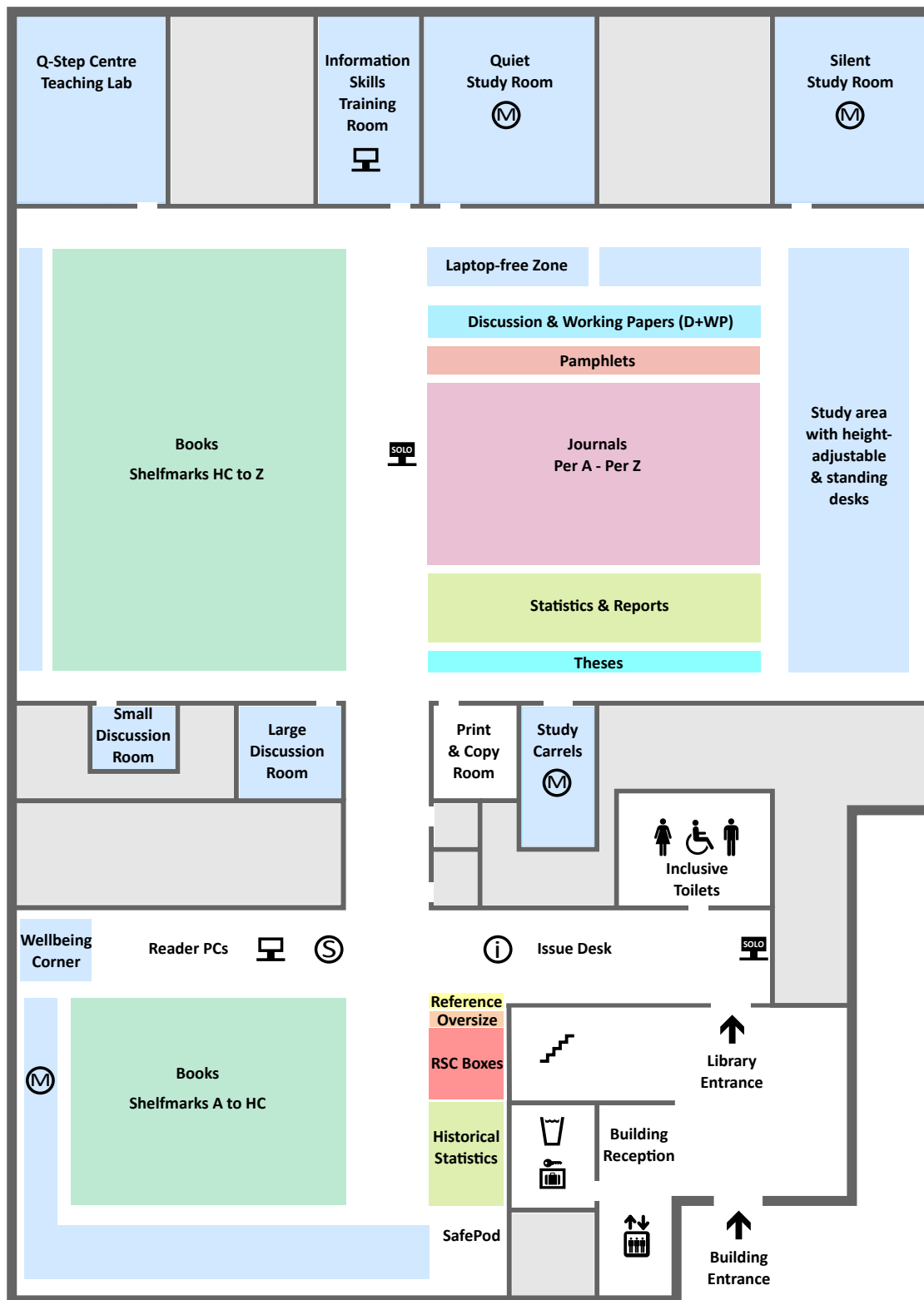















Bodleian Social Science Library Map



KEY

| | | | |
|--|--|--|--|
|  Study areas |  Lift |  Reader PCs |  Monitors |
|  Staff areas |  Stairs |  Quick Search PCs | |
|  Toilets |  Lockers |  Issue Desk / Enquiries | |
|  Inclusive toilet |  Drinking water |  Self-issue machines | |

Find this map online at <https://www.bodleian.ox.ac.uk/libraries/ssl/using>